



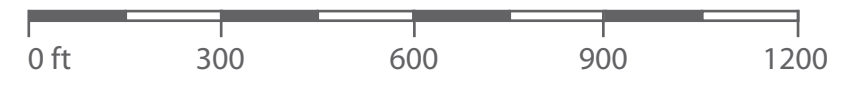


Figure 13-3

Environmental Mitigation Permits Basin 3

Legend

-  Wetland Areas
-  Upland Preservation and Buffer Areas
-  Dry Detention Areas
-  Excavated Lakes



**FLORIDA GULF COAST
UNIVERSITY**
2005 Master Plan Update

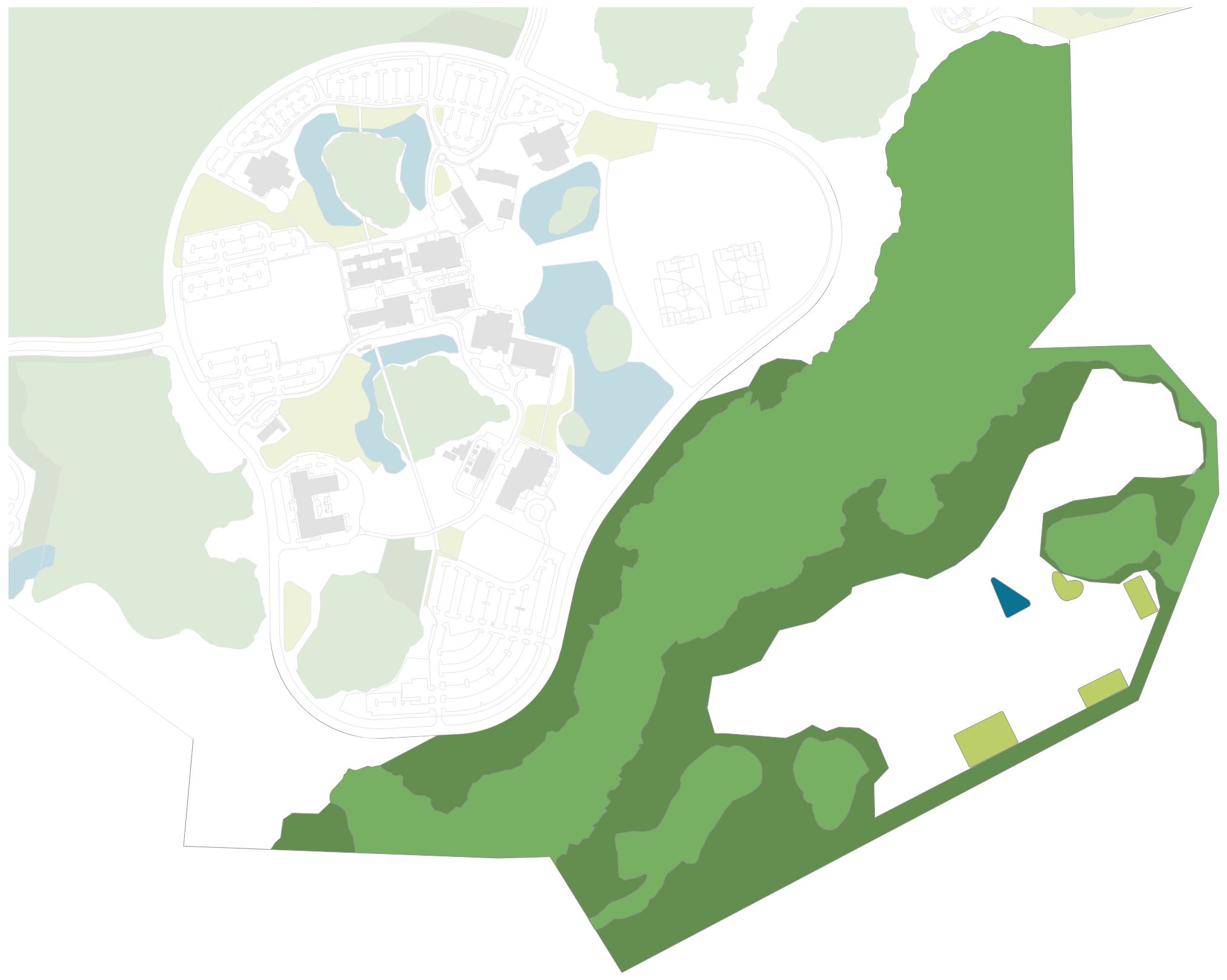
Hanbury Evans Wright Vlattas + Co.

Figure 13-4

Environmental Mitigation Permits
Basin 4

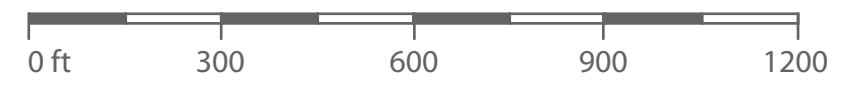
Legend

- Wetland Areas
- Upland Preservation and Buffer Areas
- Dry Detention Areas
- Excavated Lakes



FLORIDA GULF COAST
UNIVERSITY
2005 Master Plan Update

Hanbury Evans Wright Vlattas + Co.



Pictures of Existing
Campus Buildings

Legend

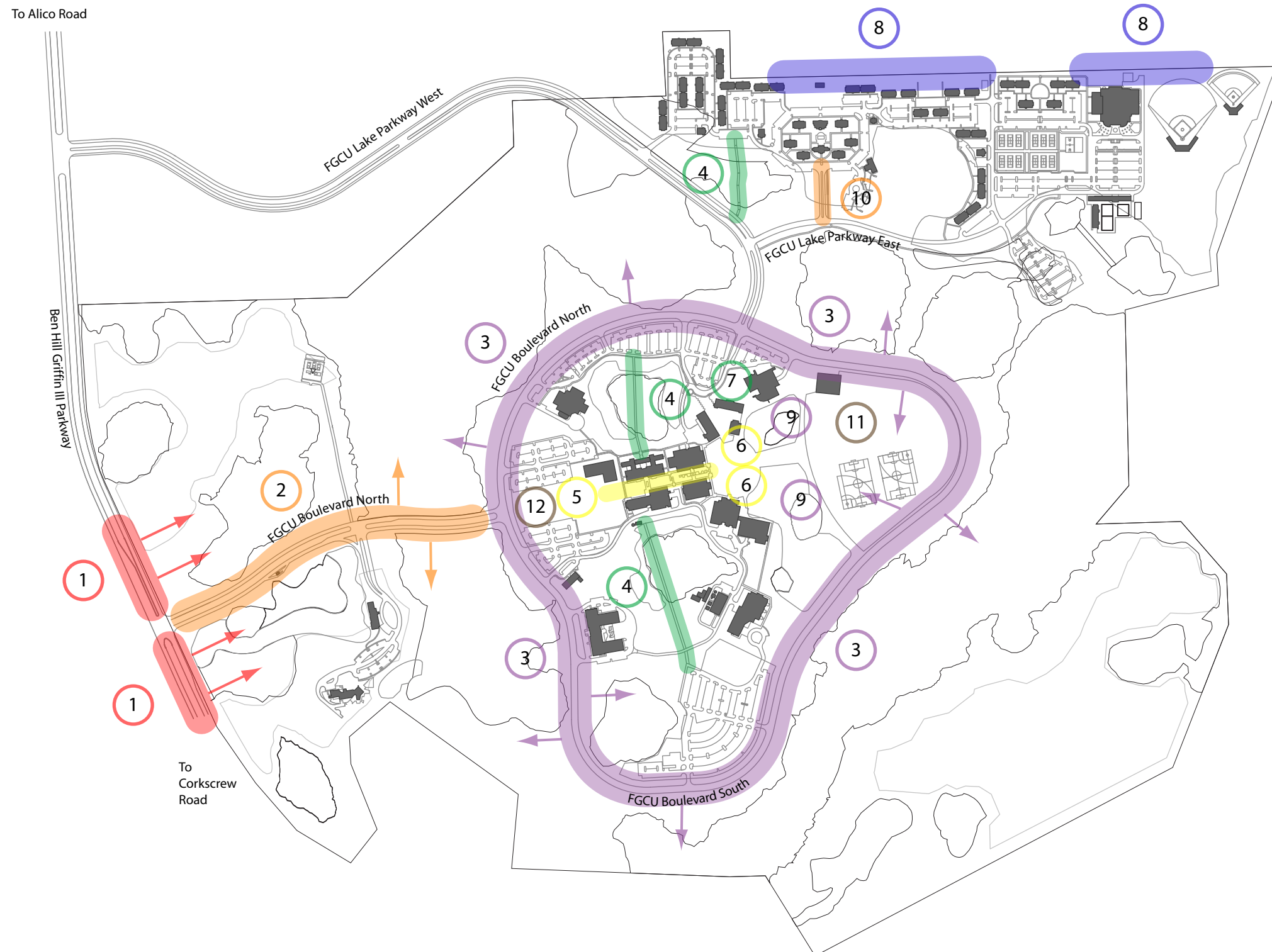
FLORIDA GULF COAST
UNIVERSITY

2005 Master Plan Update

Hanbury Evans Wright Vlattas + Co.

Figure 16-1

Existing Landscape Character of Campus



Legend

- 1 Entry Area at Ben Hill Griffin Parkway
- 2 FGCU Boulevard
- 3 Loop Road
- 4 Campus Boardwalks
- 5 Central Courtyard
- 6 Great Lawn and Arcades
- 7 Student Life Plaza
- 8 Lake Front
- 9 Campus Core Lakes
- 10 Student Housing Entry
- 11 Core Campus East
- 12 Core Campus West

FLORIDA GULF COAST
UNIVERSITY

2005 Master Plan Update

Hanbury Evans Wright Vlattas + Co.

Figure 16-2

Existing Landscape Character: Sub Areas

Legend

- 1 Entry Area at Ben Hill Griffin Parkway
- 2 FGCU Boulevard
- 3 Loop Road
- 4 Campus Boardwalks
- 5 Central Courtyard
- 6 Great Lawn and Arcades
- 7 Student Life Plaza
- 8 Lake Front
- 9 Campus Core Lakes
- 10 Student Housing Entry
- 11 Core Campus East
- 12 Core Campus West



1



2



3



4



5



6



7



8



9



10



11



12

FLORIDA GULF COAST
UNIVERSITY

2005 Master Plan Update

Hanbury Evans Wright Vlattas + Co.